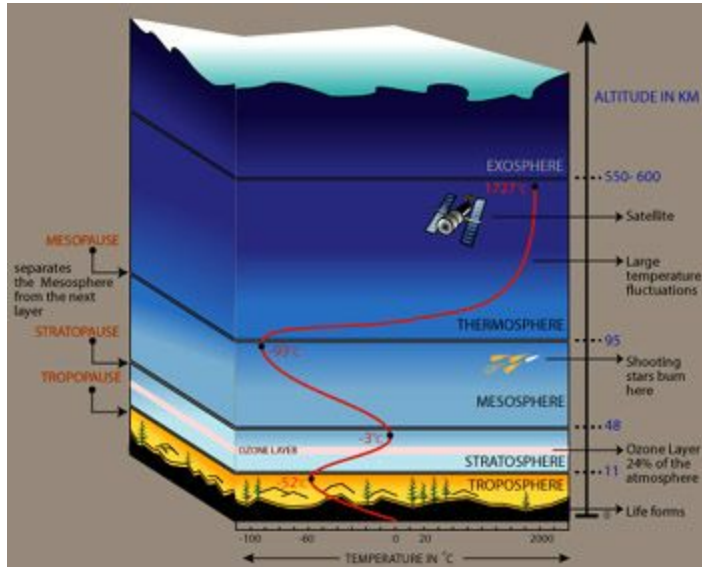


## Layers of the Atmosphere/ Atmospheric Temperature Profile

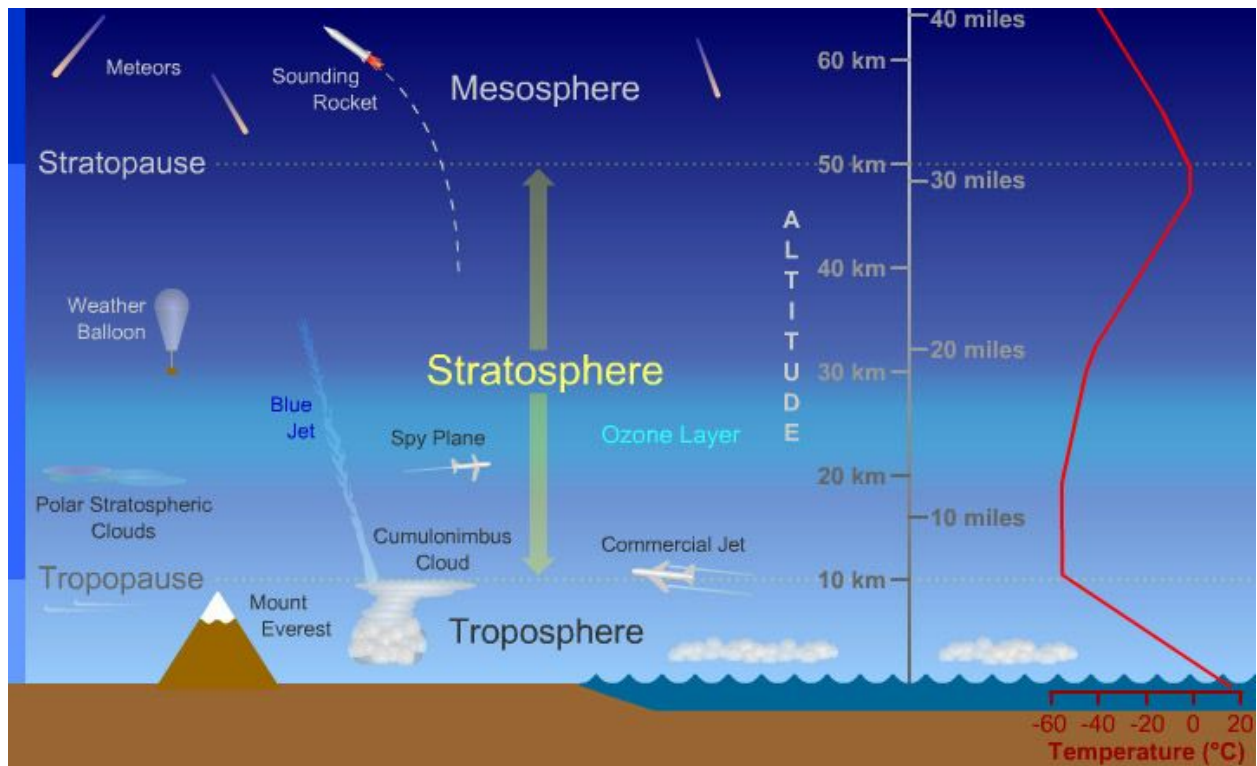
[http://ds9.ssl.berkeley.edu/LWS\\_GEMS/3/layers.htm](http://ds9.ssl.berkeley.edu/LWS_GEMS/3/layers.htm)

<http://www.srh.noaa.gov/jetstream/atmos/layers.htm>

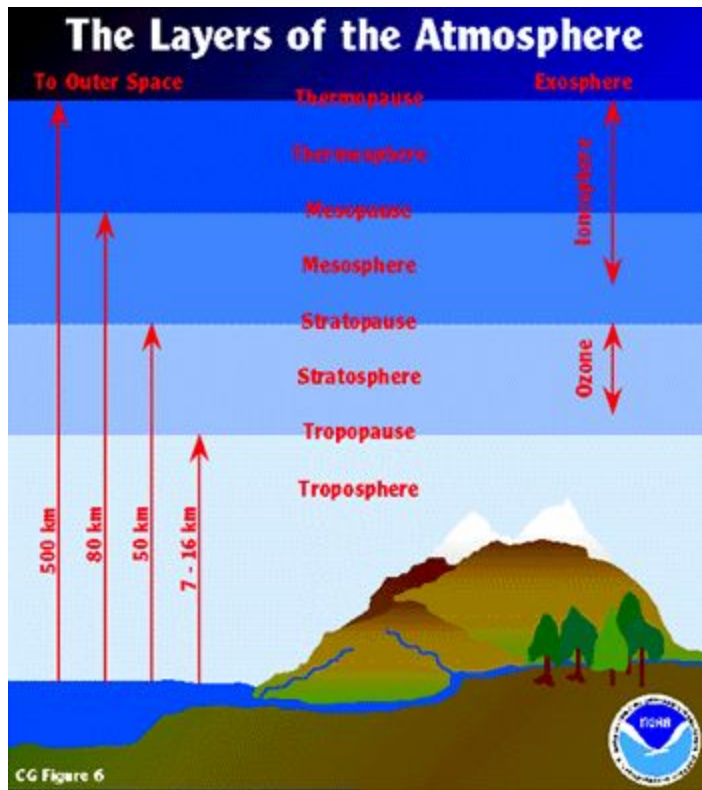
[https://eo.ucar.edu/basics/wx\\_1\\_b.html](https://eo.ucar.edu/basics/wx_1_b.html)



[http://ds9.ssl.berkeley.edu/LWS\\_GEMS/3/images\\_3/layat350.jpg](http://ds9.ssl.berkeley.edu/LWS_GEMS/3/images_3/layat350.jpg)



[http://scied.ucar.edu/sites/default/files/images/large\\_image\\_for\\_image\\_content/stratosphere\\_diagram\\_big.jpg](http://scied.ucar.edu/sites/default/files/images/large_image_for_image_content/stratosphere_diagram_big.jpg)



<http://www.kids-fun-science.com/images/we3-atmosphere-layers-noaa.gif>